















gültig ab: 16. Juli 2020		Montag - Freitag (Schule)												Montag - Freitag (Ferien)											
Fahrtnummer		3459	3472	3464	3465	3466	3439	3462	3467	3468	3469	3463	3470	3471	3473	3477	3478	3459	3472	3438	3474	3476	3453	3454	
Verkehrsbeschränkung																									
Nr Haltestelle		KB															KB	KB	KB						
1	Clausthal-Zf., Zellweg																								
	 440 aus Richtung Osterode  460 aus Richtung Osterode  830 aus Richtung Goslar  840 aus Richtung Altenau			6.18			8.13	10.13	11.18	12.13	13.13	14.23		16.23		18.13				6.18		8.13	10.13	12.13	
				6.10										16.14					6.10						
							7.46	9.46	10.46	11.46	12.46	14.09	14.46	15.46		17.46	19.46					7.46	9.46	11.46	
6	- ZOB	4.24		6.24			8.24	10.24	11.32	12.32	13.17	14.24	15.17	16.32		18.24	20.24	4.24		6.24		8.24	10.24	12.24	
7	- Schulzentrum					7.28																			
8	- Bauhofstraße	4.25		6.25			8.25	10.25								18.25	20.25	4.25		6.25		8.25	10.25	12.25	
9	- Robert-Koch-Straße	4.26		6.26			8.26	10.26								18.26	20.26	4.26		6.26		8.26	10.26	12.26	
10	- Erzstraße	4.28		6.28			8.28	10.28								18.28	20.28	4.28		6.28		8.28	10.28	12.28	
	 840 aus Richtung Altenau			6.21			8.21	10.21								18.21	20.21			6.21		8.21	10.21	12.21	
12	- A.-Roemer-Straße	4.29		6.29			8.29	10.29								18.29	20.29	4.29		6.29		8.29	10.29	12.29	
13	- Rosenhof	4.30		6.30		7.30	8.30	10.30	11.37	12.37	13.22	14.30	15.22	16.37		18.30	20.30	4.30		6.30		8.30	10.30	12.30	
14	- Frankscharrnhütte	4.33		6.33		7.33	8.33	10.33	11.40	12.40	13.25	14.33	15.25	16.40		18.33	20.33	4.33		6.33		8.33	10.33	12.33	
15	- Cl.-Zellerfeld, Silbernaal Medingschacht	4.35		6.35		7.35	8.35	10.35	11.42	12.42	13.27	14.35	15.27	16.42		18.35	20.35	4.35		6.35		8.35	10.35	12.35	
16	Bad Grund, Abzweig Bad Grund	4.36		6.36		7.36	8.36	10.36	11.43	12.43	13.28	14.36	15.28	16.43		18.36	20.36	4.36		6.36		8.36	10.36	12.36	
17	Wildemann, Brunnen	4.38		6.38		7.38	8.38	10.38	11.45	12.45	13.30	14.38	15.30	16.45		18.38	20.38	4.38		6.38		8.38	10.38	12.38	
18	- Bahnhof	4.39		6.39		7.39	8.39	10.39	11.46	12.46	13.31	14.39	15.31	16.46		18.39	20.39	4.39		6.39		8.39	10.39	12.39	
19	- Kurverwaltung	4.41		6.41		7.41	8.41	10.41	11.48	12.48	13.33	14.41	15.33	16.48		18.41	20.41	4.41		6.41		8.41	10.41	12.41	
20	- Hindenburgstraße	4.42		6.42		7.42	8.42	10.42	11.49	12.49	13.34	14.42	15.34	16.49		18.42	20.42	4.42		6.42		8.42	10.42	12.42	
21	Lautenthal, Adlersberg	4.45		6.45		7.45	8.45	10.45	11.52	12.52	13.37	14.45	15.37	16.52		18.45	20.45	4.45		6.45		8.45	10.45	12.45	
22	- Hüttschenthal	4.46		6.46		7.46	8.46	10.46	11.53	12.53	13.38	14.46	15.38	16.53		18.46	20.46	4.46		6.46		8.46	10.46	12.46	
23	- Waldschlößchen	4.48		6.48		7.48	8.48	10.48	11.55	12.55	13.40	14.48	15.40	16.55		18.48	20.48	4.48		6.48		8.48	10.48	12.48	
24	- Bergbaumuseum	4.50		6.50		7.50	8.50	10.50	11.57	12.57	13.42	14.50	15.42	16.57		18.50	20.50	4.50		6.50		8.50	10.50	12.50	
27	 831 aus Richtung Hahnenklee  831 aus Richtung Langelsheim  831 in Richtung Langelsheim	4.51	5.51	6.51	6.48	7.51	8.51	10.51	11.58	12.58	13.43	14.51	15.43	16.58	17.51	18.51	20.51	4.51	5.51	6.51	7.51	8.51	10.51	12.51	
				6.51		8.57	10.57	12.57	13.27			14.57				18.57	20.57			6.57		8.57	10.57	12.57	
29	- Innerstebrücke	4.52	5.52		6.49	7.52	8.52	10.52	11.59	12.59	13.44	14.52	15.44	16.59	17.52	18.52	20.52	4.52	5.52	6.52	7.52	8.52	10.52	12.52	
30	- Sparenberg	4.54	5.54		6.51	7.54	8.54	10.54	12.01	13.01	13.46	14.54	15.46	17.01	17.54	18.54	20.54	4.54	5.54	6.54	7.54	8.54	10.54	12.54	
31	Wolfshagen, Schäderbaude	4.57	5.57		6.54	7.57	8.57	10.57	12.04	13.04	13.49	14.57	15.49	17.04	17.57	18.57	20.57	4.57	5.57	6.57	7.57	8.57	10.57	12.57	
32	- Triftweg	4.59	5.59		6.56	7.59	8.59	10.59	12.06	13.06	13.51	14.59	15.51	17.06	17.59	18.59	20.59	4.59	5.59	6.59	7.59	8.59	10.59	12.59	
33	- Ortsmitte	5.00	6.00		6.57	8.00	9.00	11.00	12.07	13.07	13.52	15.00	15.52	17.07	18.00	19.00	21.00	5.00	6.00	7.00	8.00	9.00	11.00	13.00	
34	- Berghotel	5.01	6.01		6.58	8.01	9.01	11.01	12.08	13.08	13.53	15.01	15.53	17.08	18.01	19.01	21.01	5.01	6.01	7.01	8.01	9.01	11.01	13.01	
35	- Sägewerk	5.02	6.02		6.59	8.02	9.02	11.02	12.09	13.09	13.54	15.02	15.54	17.09	18.02	19.02	21.02	5.02	6.02	7.02	8.02	9.02	11.02	13.02	
36	Langelsheim, Kolberger Straße	5.04	6.04		7.01	8.04	9.04	11.04	12.11	13.11	13.56	15.04	15.56	17.11	18.04	19.04	21.04	5.04	6.04	7.04	8.04	9.04	11.04	13.04	
37	- Bahnhof	5.05	6.05		7.02	8.05	9.05	11.05	12.12	13.12	13.57	15.05	15.57	17.12	18.05	19.05	21.05	5.05	6.05	7.05	8.05	9.05	11.05	13.05	
38	- Königsberger Platz	5.06	6.06		7.03	8.06	9.06	11.06	12.13	13.13	13.58	15.06	15.58	17.13	18.06	19.06	21.06	5.06	6.06	7.06	8.06	9.06	11.06	13.06	
39	- Harzstraße 850 in Ri. Goslar - ohne Umstieg  850 in Richtung Goslar	5.09	6.09		7.06	8.09	9.09	11.09	12.16	13.16	14.01	15.09	16.01	17.16	18.09	19.09	21.09	5.09	6.09	7.09	8.09	9.09	11.09	13.09	
				6.10		8.10	9.10			13.17	14.10		16.10	17.17	18.10			19.10	21.10	5.10		8.10	9.10	11.10	13.10
42	- Schulzentrum 850 in Ri. Goslar - ohne Umstieg					7.08	8.11		11.10	12.17				15.10											
						7.09			11.10	12.18				15.10											

832

		Montag - Freitag (Ferien)					Samstag					Sonn- und Feiertag										
Fahrtnummer		3455	3475	3456	3473	3457	3458	3460	3446	3447	3448	3449	3450	3451	3452	3461	3440	3441	3442	3443	3444	3445
Verkehrsbeschränkung												W	W	W								
Nr Haltestelle						KB	KB	KB	ALF				KB	KB	KB						KB	KB
1	Clausthal-Zf., Zellweg																					
	 440 aus Richtung Osterode  460 aus Richtung Osterode  830 aus Richtung Goslar  840 aus Richtung Altenau	14.13		16.13		18.13																
		13.46		15.46		17.46	19.46		8.07	10.07	12.07	14.07	16.07	18.07	20.07		10.07	12.07	14.07	16.07	18.07	20.07
6	- ZOB	14.24		16.24		18.24	20.24	6.24	8.24	10.24	12.24	14.24	16.24	18.24	20.24	8.24	10.24	12.24	14.24	16.24	18.24	20.24
7	- Schulzentrum																					
8	- Bauhofstraße	14.25		16.25		18.25	20.25	6.25	8.25	10.25	12.25	14.25	16.25	18.25	20.25	8.25	10.25	12.25	14.25	16.25	18.25	20.25
9	- Robert-Koch-Straße	14.26		16.26		18.26	20.26	6.26	8.26	10.26	12.26	14.26	16.26	18.26	20.26	8.26	10.26	12.26	14.26	16.26	18.26	20.26
10	- Erzstraße	14.28		16.28		18.28	20.28	6.28	8.28	10.28	12.28	14.28	16.28	18.28	20.28	8.28	10.28	12.28	14.28	16.28	18.28	20.28
	 840 aus Richtung Altenau	14.21		16.21		18.21	20.21		8.21	10.21	12.21	14.21	16.21	18.21	20.21	8.21	10.21	12.21	14.21	16.21	18.21	20.21
12	- A.-Roemer-Straße	14.29		16.29		18.29	20.29	6.29	8.29	10.29	12.29	14.29	16.29	18.29	20.29	8.29	10.29	12.29	14.29	16.29	18.29	20.29
13	- Rosenhof	14.30		16.30		18.30	20.30	6.30	8.30	10.30	12.30	14.30	16.30	18.30	20.30	8.30	10.30	12.30	14.30	16.30	18.30	20.30
14	- Frankscharrnhütte	14.33		16.33		18.33	20.33	6.33	8.33	10.33	12.33	14.33	16.33	18.33	20.33	8.33	10.33	12.33	14.33	16.33	18.33	20.33
15	-																					